

DocuSign Envelope ID: FE640462-00CB-430C-90ED-74DF00EFD1AF

After Recording, Return to:
WHITE BEAR ANKELE TANAKA & WALDRON
2154 East Commons Avenue, Suite 2000
Centennial, Colorado 80122

**SECOND AMENDED AND RESTATED RESOLUTION
OF THE
BOARD OF DIRECTORS
OF THE
ORCHARD FARMS METROPOLITAN DISTRICT**

CONCERNING THE IMPOSITION OF AN OPERATIONS FEE

WHEREAS, the Orchard Farms Metropolitan District (the “**District**”) is a quasi-municipal corporation and political subdivision of the State of Colorado, duly organized and existing pursuant to §§ 32-1-101, *et seq.*, C.R.S., as amended (the “**Special District Act**”); and

WHEREAS, pursuant to § 32-1-1001(1)(h), C.R.S., the Board of Directors of the District (the “**Board**”) shall have the management, control, and supervision of all the business and affairs of the District; and

WHEREAS, the Board has determined it to be in the best interests of the District, and the property owners, taxpayers, and residents within the District, and the general public, to acquire, construct, operate and maintain certain amenities and facilities benefitting property owners, taxpayers, and residents within the District, and the general public, which amenities and facilities generally include streets, sidewalks and landscaping, improvements, facilities, appurtenances and rights-of-way (collectively, the “**Facilities**”); and

WHEREAS, the Board has determined it to be in the best interests of the District, and the property owners, taxpayers, and residents within the District, to provide certain services to the property owners, taxpayers, and residents within the District, and the general public, including without limitation, landscape maintenance, snow removal, and covenant enforcement (collectively, the “**Services**”); and

WHEREAS, pursuant to § 32-1-1001(1)(j)(I), C.R.S., the District is authorized to fix and impose fees, rates, tolls, penalties and charges for services or facilities furnished by the District which, until paid, shall constitute a perpetual lien on and against the property served; and

WHEREAS, the District incurs certain direct and indirect costs associated with the upkeep, repair, replacement, improvement, reconstruction operation and maintenance of the Facilities, as necessary, inclusive of the costs of utilities and capital replacement costs (collectively, the “**Facility Costs**”) in order that the Facilities may be properly provided, operated and maintained; and

WHEREAS, the District incurs certain direct and indirect costs associated with the provision of the Services in order that the Services may be properly provided, the property within the District maintained, and that the health, safety and welfare of the District and its inhabitants may be safeguarded (collectively, the “**Service Costs**”); and

WHEREAS, the establishment and continuation of a fair and equitable fee (the “**Operations Fee**”) to provide a source of funding to pay for the Facility Costs and the Service Costs, (collectively, the “**Operations Costs**”), which Operations Costs are generally attributable to the persons and/or properties subject to such Operations Fees, is necessary to provide for the common good and for the prosperity and general welfare of the property owners, taxpayers, and residents within the District, and the general public and for the orderly and uniform administration of the District’s affairs; and

WHEREAS, the District finds that the Operations Fee, as set forth in this Resolution, is reasonably related to the overall cost of providing the Facilities and Services and paying the Operations Costs, and that imposition thereof is necessary and appropriate; and

WHEREAS, on March 12, 2020, the Board adopted the Amended and Restated Resolution of the Board of Directors of the Orchard Farms Metropolitan District Concerning the Imposition of an Operations Fee, which was recorded in the real property records of the Adams County Clerk and Recorder’s Office on March 12, 2020, at Reception No. 2020000024158 (the “**Prior Fee Resolution**”), and the Board desires to adopt this Resolution to amend, restate, and supersede the Prior Fee Resolution in its entirety. Any fees, rates, tolls, penalties or charges due under the Prior Fee Resolution, to the extent outstanding and unpaid, shall remain in effect until fully paid and shall not be eliminated hereby.

NOW, THEREFORE, be it resolved by the Board as follows:

1. **DEFINITIONS.** Except as otherwise expressly provided or where the context indicates otherwise, the following capitalized terms shall have the respective meanings set forth below:

“**District Boundaries**” means the legal boundaries of the District, as the same are established and amended from time to time pursuant to the Special District Act, as more particularly set forth in the map and legal description attached hereto as **Exhibit B** and incorporated herein by this reference.

“**Due Date**” means the date by which the Operations Fee is due, which Due Date is reflected on the Schedule of Fees.

“**End User**” means any third-party homeowner or tenant of any homeowner occupying or intending to occupy a Residential Unit.

“**Fee Schedule**” or “**Schedule of Fees**” means the schedule of fees set forth in **Exhibit A**, attached hereto and incorporated herein by this reference, until and unless otherwise amended and/or repealed.

“**Lot**” means each parcel of land established by a recorded final subdivision plat and which is located within the District Boundaries.

“**Residential Unit**” means each residential dwelling unit (including, without limitation, condominiums, townhomes, and any other attached dwelling unit and detached single family dwelling units) located on a Lot which has been Transferred to an End User.

“**Transfer**” or “**Transferred**” shall include a sale, conveyance or transfer by deed, instrument, writing, lease or any other documents or otherwise by which real property is sold, granted, let, assigned, transferred, exchanged or otherwise vested in an End User.

“**Vacant Lot**” means each parcel of land within the District established by a recorded final subdivision plat, but specifically excluding any parcel upon which one or more Residential Units is situated and specifically excluding any parcel owned by the District.

2. OPERATIONS FEE.

a. The Board has determined, and does hereby determine, that it is in the best interests of the property owners, taxpayers, and residents within the District, and the general public to impose, and does hereby impose an Operations Fee to fund the Operations Costs. The Operations Fee is hereby established and imposed in an amount as set forth by the District from time to time pursuant to the “Fee Schedule” and shall constitute the rate in effect until such schedule is amended or repealed. The Fee Schedule is set forth in **Exhibit A**, attached hereto and incorporated herein by this reference. The Operations Fee shall consist of a recurring payment (the “**Recurring Payment**”) and a separate payment imposed on the Transfer of a Residential Unit to an End User (the “**Transfer Payment**”), which together shall comprise the Operations Fee.

b. The Transfer Payment shall be imposed on all Transfers of a Residential Unit to an End User. The Transfer Payment shall not apply to any of the following, except to the extent the District determines that such exception is being undertaken for the purpose of improperly avoiding the Operations Fee:

i. Any Transfer wherein the United States, or any agency or instrumentality thereof, the State of Colorado, any county, city and county, municipality, district or other political subdivisions of this State, is either the grantor or the grantee.

ii. Any Transfer by document, decree or agreement partitioning, terminating or evidencing termination of a joint tenancy, tenancy in common or other co-ownership; however, if additional consideration or value is paid in connection with such partition or termination the Transfer Payment shall apply and be based upon such additional consideration.

iii. Any Transfer of title or change of interest in real property by reason of death, pursuant to a will, the law of descent and distribution, or otherwise.

iv. Any Transfer made and delivered without consideration for the purpose of: confirming, correcting, modifying or supplementing a Transfer

previously made; making minor boundary adjustments; removing clouds of title; or granting easements, rights-of-way or licenses.

v. Any decree or order of a court of record quieting, determining or resting title, except for a decree of foreclosure.

vi. Transfers to secure a debt or other obligation, or releases other than by foreclosure, which is security for a debt or other obligation.

vii. Transfers pursuant to a decree or separation of divorce.

c. The Board has determined, and does hereby determine, that the Operations Fee is reasonably related to the overall cost of providing the Services, and paying the Operations Costs, and is imposed on those who are reasonably likely to benefit from or use the Facilities and Services.

d. The revenues generated by the Operations Fee will be accounted for separately from other revenues of the District. The Operations Fee revenue will be used solely for the purpose of paying Operations Costs, and may not be used by the District to pay for general administrative costs of the District.

3. LATE FEES AND INTEREST. Pursuant to § 29-1-1102(3), C.R.S., any Operations Fee not paid in full within fifteen (15) days after the scheduled Due Date will be assessed a late fee in the amount of Fifteen Dollars (\$15.00) or up to five percent (5%) per month, or fraction thereof, not to exceed a total of twenty-five percent (25%) of the amount due. Interest will also accrue on any outstanding Operations Fees, exclusive of assessed late fees, penalties, interest and any other costs of collection, specially including, but not limited, to attorneys' fees, at the rate of 18% per annum, pursuant to § 29-1-1102(7), C.R.S. The District may institute such remedies and collection procedures as authorized under Colorado law, including, but not limited to, foreclosure of its perpetual lien. The defaulting property owner shall pay all fees and costs, specifically including, but not limited to, attorneys' fees and costs and costs associated with the collection of delinquent fees, incurred by the District and/or its consultants in connection with the foregoing.

4. PAYMENT. Payment for all Operations Fees, fees, rates, tolls, penalties, charges, interest and attorneys' fees shall be made by check or equivalent form acceptable to the District, made payable to "Orchard Farms Metropolitan District" and sent to the address indicated on the Fee Schedule. The District may change the payment address from time and time and such change shall not require an amendment to this Resolution.

5. LIEN. The Operations Fees imposed hereunder, together with any and all late fees, interest, penalties and costs of collection, shall, until paid, constitute a statutory, perpetual lien on and against the property served, and any such lien may be foreclosed in the manner provided by the laws of the State of Colorado for the foreclosure of mechanic's liens, pursuant to § 32-1-1001(1)(j)(I), C.R.S. Said lien may be foreclosed at such time as the District, in its sole discretion, may determine. The lien shall be perpetual in nature (as defined by the laws of the

State of Colorado) on the property and shall run with the land. This Resolution shall be recorded in the offices of the Clerk and Recorder of Adams County, Colorado.

6. SEVERABILITY. If any portion of this Resolution is declared by any court of competent jurisdiction to be void or unenforceable, such decision shall not affect the validity of any remaining portion of this Resolution, which shall remain in full force and effect. In addition, in lieu of such void or unenforceable provision, there shall automatically be added as part of this Resolution a provision similar in terms to such illegal, invalid or unenforceable provision so that the resulting reformed provision is legal, valid and enforceable.


7. THE PROPERTY. This Resolution shall apply to all property within the District Boundaries, including, but not limited to, the property set forth in **Exhibit B**, attached hereto and incorporated herein by this reference, and any additional property included into the District after the date of this Resolution.

8. EFFECTIVE DATE. This Resolution shall become effective January 1, 2025.

[Remainder of Page Intentionally Left Blank. Signature Page Follows].

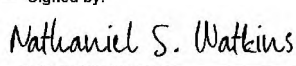
ADOPTED this 4th day of December, 2024.

ORCHARD FARMS METROPOLITAN
DISTRICT, a quasi-municipal corporation and
political subdivision of the State of Colorado

DocuSigned by:

34FD4AFFBE824E7...

Officer of the District


ATTEST:

Signed by:


BA04DA632E964CD...

APPROVED AS TO FORM:

WHITE BEAR ANKELE TANAKA & WALDRON
Attorneys At Law



General Counsel to the District

*Signature page to Second Amended and Restated Resolution Concerning the Imposition of an
Operations Fee*

EXHIBIT A
ORCHARD FARMS METROPOLITAN DISTRICT
Schedule of Fees
Effective January 1, 2025__

Schedule of Fees		
Fee Type	Classifications	Rate
Operations Fee – Recurring Payment	Residential Unit	\$47.00/month
	Vacant Lot	\$0.00/month
The Due Date for each Operations fee is the 1 st day of each month.		
Operations Fee – Payment Due Upon a Transfer	Residential Unit	\$0.00 per Transfer
	Vacant Lot	\$0.00 per Transfer
The Due Date for each Operations Fee—Payment Due Upon Transfer is the date upon which the Transfer occurs.		

PAYMENTS: Payment for each fee shall be made payable to the Orchard Farms Metropolitan District and sent to the following address for receipt by the Due Date:

Orchard Farms Metropolitan District
c/o CliftonLarsonAllen, LLP
8390 E. Crescent Parkway, Suite 300
Greenwood Village, CO 80111

EXHIBIT B

ORCHARD FARMS METROPOLITAN DISTRICT

District Boundaries

EXHIBIT A

Legal Description

LEGAL DESCRIPTION

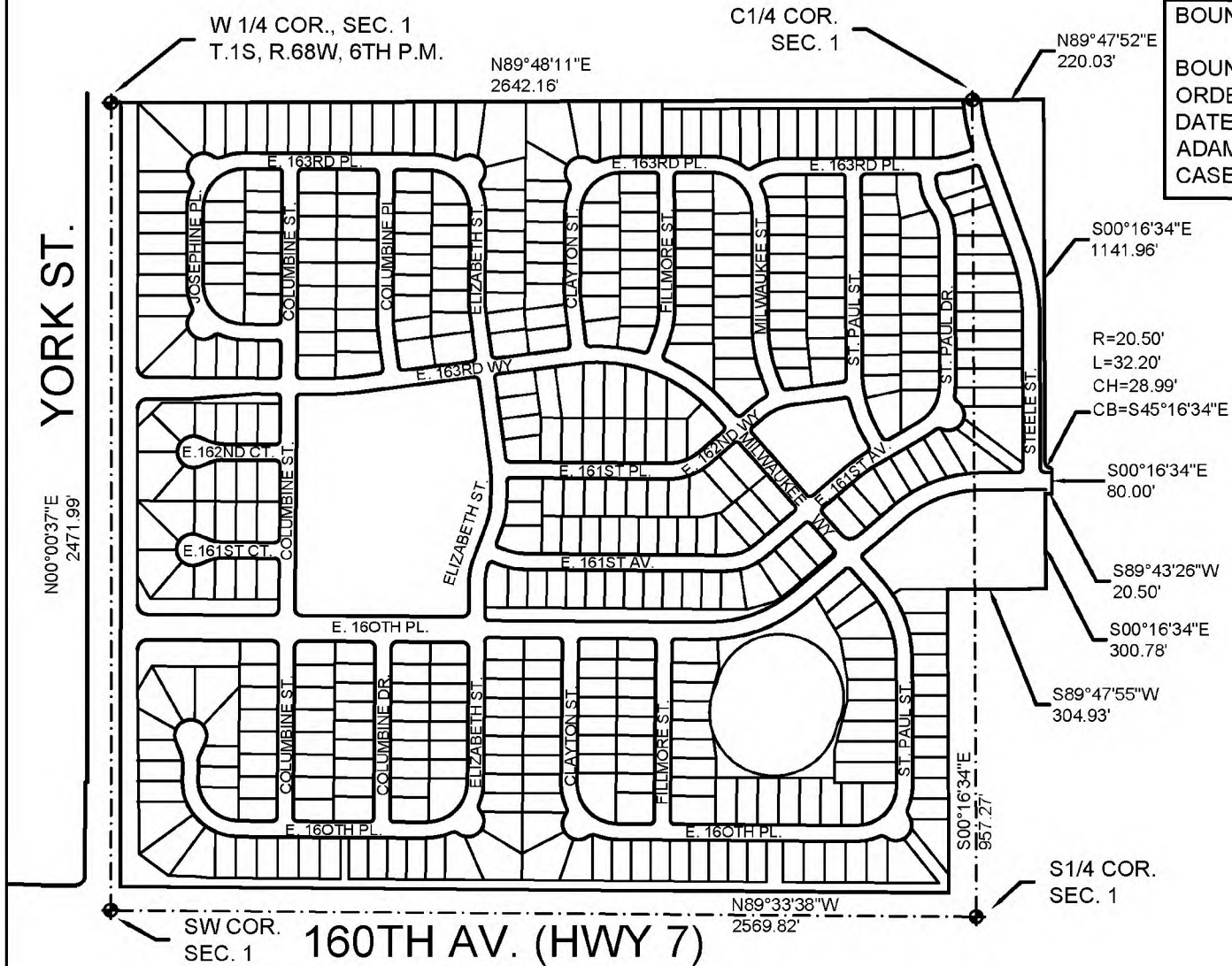
A PARCEL OF LAND LOCATED IN THE SOUTH HALF OF SECTION 1, TOWNSHIP 1 SOUTH, RANGE 68 WEST OF THE 6th PRINCIPAL MERIDIAN, CITY OF THORNTON, COUNTY OF ADAMS, STATE OF COLORADO, BEING MORE PARTICULARLY DESCRIBED AS FOLLOWS

COMMENCING AT THE WEST QUARTER CORNER OF SAID SECTION 1 WHENCE THE CENTER QUARTER CORNER OF SAID SECTION BEARS N89°48'11"E, A DISTANCE OF 2,672.16 FEET; THENCE N89°48'11"E A DISTANCE OF 30.00 FEET TO A POINT ON THE EASTERLY RIGHT-OF-WAY LINE OF YORK STREET AS DESCRIBED IN ADAMS COUNTY ROAD PETITION NO 827, SAID POINT BEING THE POINT OF BEGINNING; THENCE N89°48'11"E, ALONG THE NORTH LINE OF THE SOUTH HALF OF SAID SECTION 1, A DISTANCE OF 2,642.16 FEET TO THE CENTER QUARTER CORNER OF SAID SECTION 1; THENCE ALONG THE NORTH LINE OF THE SOUTH HALF OF SAID SECTION 1, N89°47'52"E A DISTANCE OF 220.03 FEET, THENCE S00°16'34"E A DISTANCE OF 1141.96 FEET TO A POINT OF CURVE, THENCE ALONG THE ARC OF A CURVE TO THE LEFT HAVING A CENTRAL ANGLE OF 90°00'00", A RADIUS OF 20.50 FEET, AN ARC LENGTH OF 32.20 FEET AND WHOSE CHORD BEARS S45°18'34"E A DISTANCE OF 28.99 FEET, THENCE S00°16'34"E A DISTANCE OF 80.00 FEET, THENCE S89°43'26"W A DISTANCE OF 20.50 FEET; THENCE S00°16'34"E A DISTANCE OF 300.78 FEET, THENCE S89°47'55"W A DISTANCE OF 304.93 FEET; THENCE S00°18'34"E A DISTANCE OF 957.27 FEET TO A POINT ON THE NORTH RIGHT-OF-WAY LINE OF COLORADO STATE HIGHWAY NO. 7 AS DESCRIBED IN BOOK 1145 AT PAGE 384 IN THE OFFICE OF THE ADAMS COUNTY CLERK AND RECORDER, THENCE N89°33'38"W ALONG SAID RIGHT-OF-WAY LINE, A DISTANCE OF 2,569.82 FEET TO A POINT ON SAID EAST RIGHT-OF-WAY LINE OF YORK STREET; THENCE ALONG SAID EAST RIGHT-OF-WAY LINE N00°00'37"E, A DISTANCE OF 2,471.99 FEET TO THE POINT OF BEGINNING

SAID PARCEL CONTAINS 8,845,741 SQUARE FEET OR 157.16 ACRES MORE OR LESS

ORCHARD FARMS METROPOLITAN DISTRICT
LGID= 66035

BOUNDARY DATE: 11/26/2007
BOUNDARY SOURCE:
ORDER & DECREE
DATED 11/26/2007
ADAMS COUNTY DISTRICT COURT
CASE. NO. 2007CV1460



SITE BOUNDARY MAP
SCALE 1"=500'



DATE: 10/20/14

Peak
Civil Consultants

200 W. HAMPDEN AVE., SUITE 200
ENGLEWOOD, COLORADO 80110
PH: 720.855.3859
FAX: 720.855.3860
CONTACT: JEFF FRENCH

Electronically Recorded RECEPTION#: 2025000000359,
1/3/2025 at 11:42 AM, 10 OF 10,
TD Pgs: 0 Josh Zygjelbaum, Adams County, CO.